

An aerial photograph of the Scheveningen beach area in The Hague, Netherlands. The image shows the coastline with waves breaking on the sandy beach. In the background, the city of The Hague is visible, including a large pier structure extending into the sea on the left side. The sky is clear and blue.

# **Scheveningen: vastgoed aan de kust**

kansen en initiatieven

12 september 2012

Marnix Norder  
Gemeente Den Haag






Scheveningen, midden 19de eeuw







# Panorama Mesdag



# Scheveningen Havens







*Scheveningen*

*Rafelberg Koningin Wilhelmina Wandelhoofd.*





# Den Haag, Wereldstad aan Zee







BOULEVARD

BAD

DORP

HAVEN

Scheveningen-kust





gebrek aan ruimtelijke kwaliteit









nieuwe boulevard in vogelvlucht







## Nieuwe boulevard in aanbouw









Terugplaatsing Vissersvrouw op 17 april 2012





## Verlichte voetgangersbrug Seinpostduin







# visie Scheveningen-Bad





# Bad in aanbouw: Helena aan Zee








particulier initiatief: Oscar's





# Particulier initiatief: appartementen







# Scheveningen Dorp












# Dorp: initiatief Badhuisstraat 225







# Scheveningen Haven





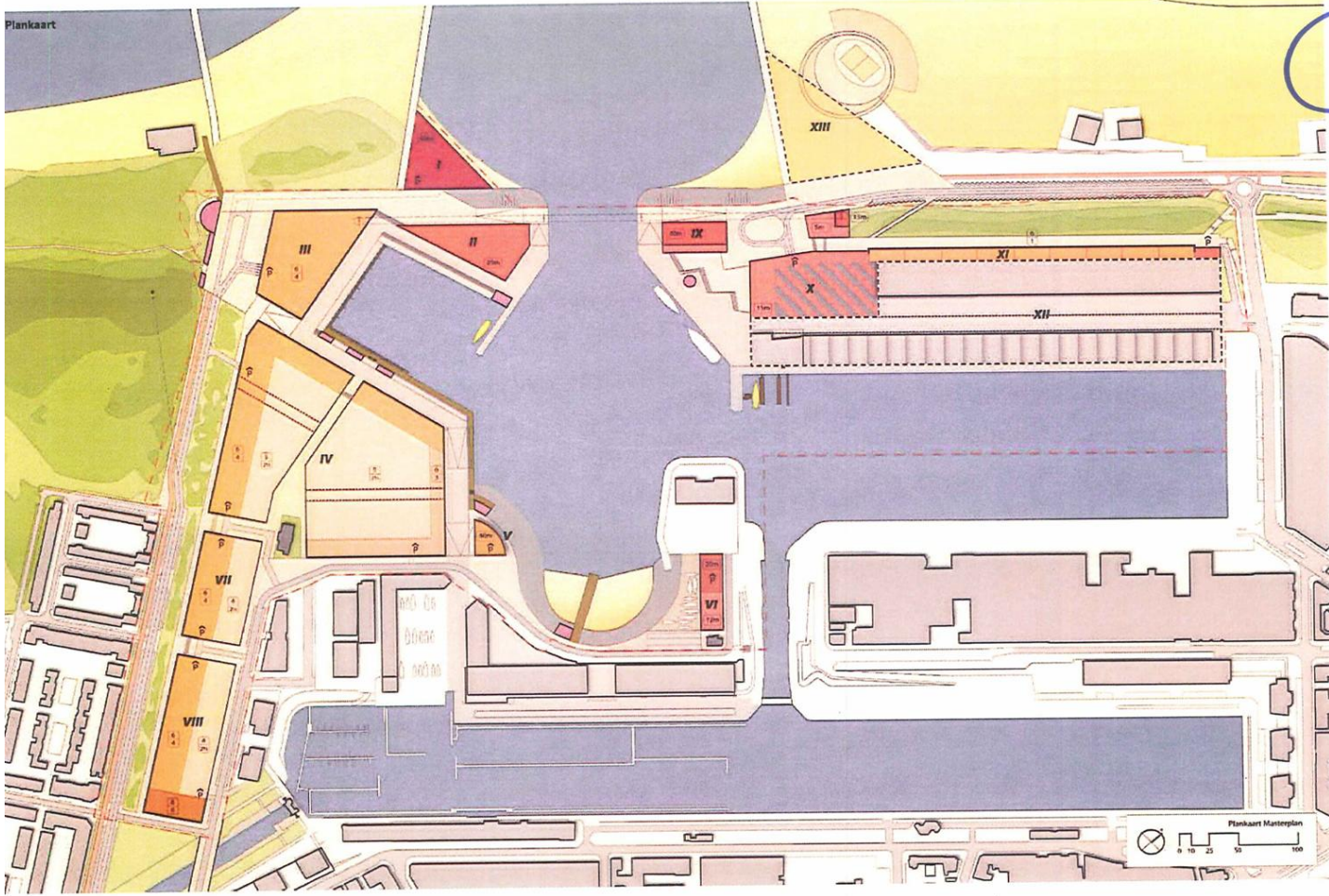


# Initiatieven rond de Tweede Haven








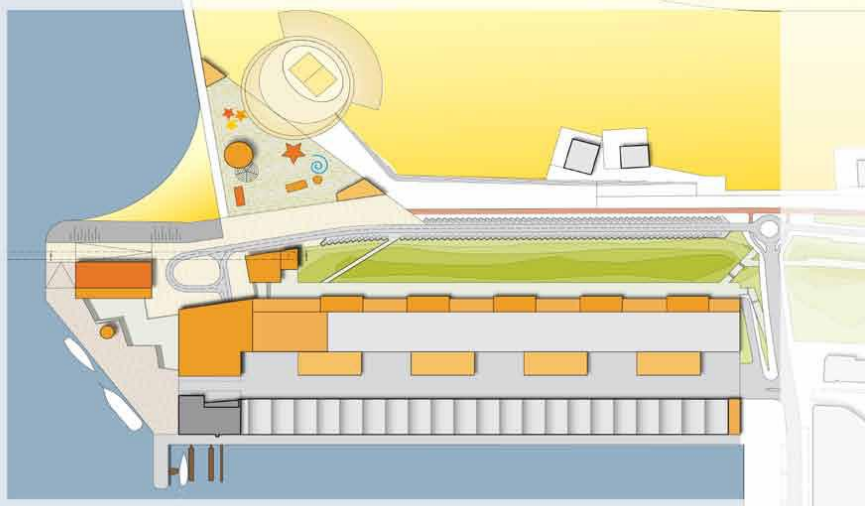





# Noordelijk Havenhoofd



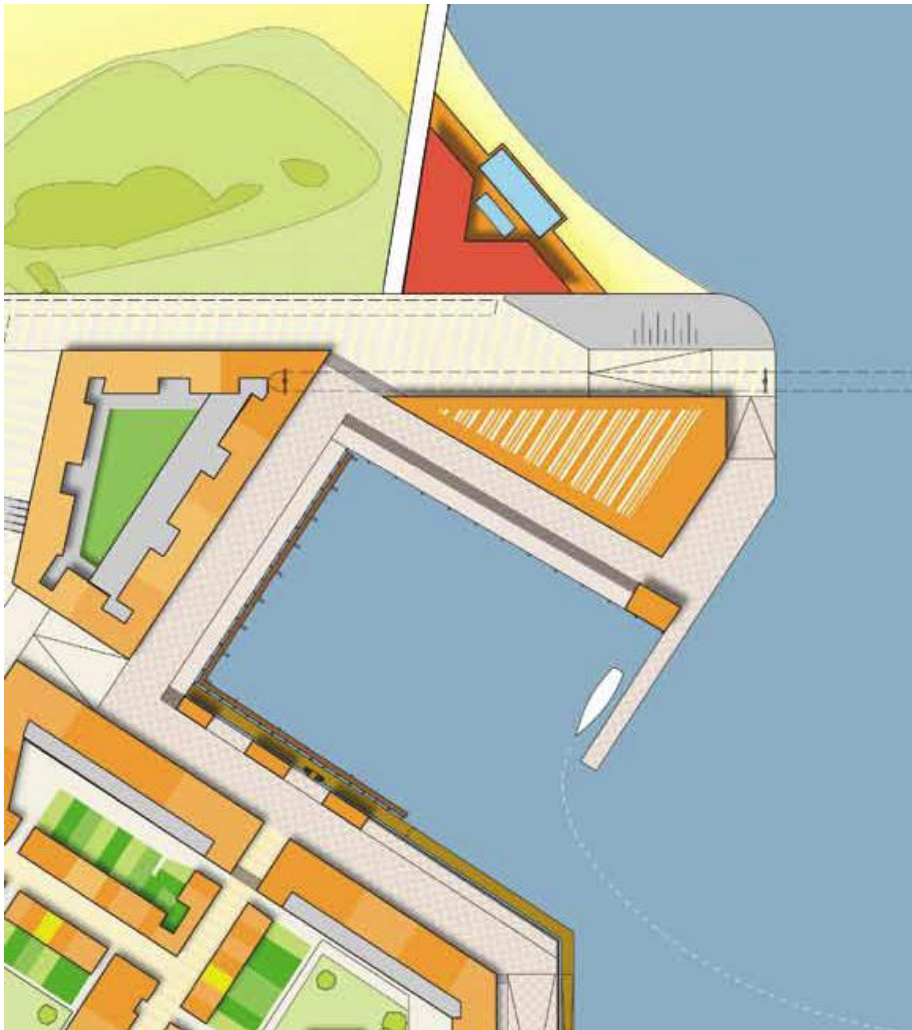




# Beach-city en Adriaan Maasplein







# Zuidelijk Havenhoofd & Derde Haven







# wonen op het Norfolkterrein







[www.denhaag.nl](http://www.denhaag.nl)

